

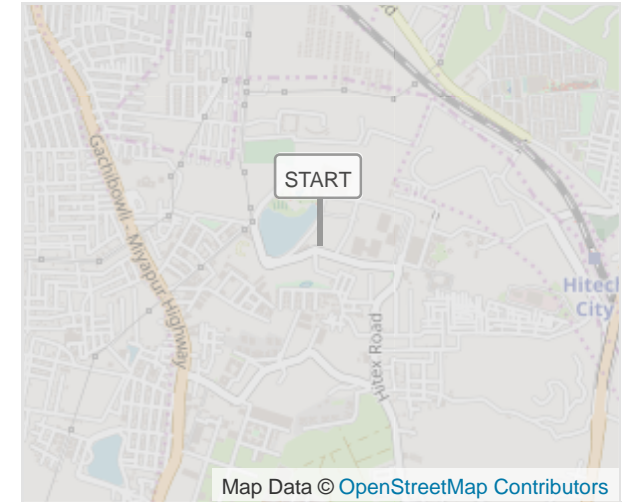


AHM 2018 10K



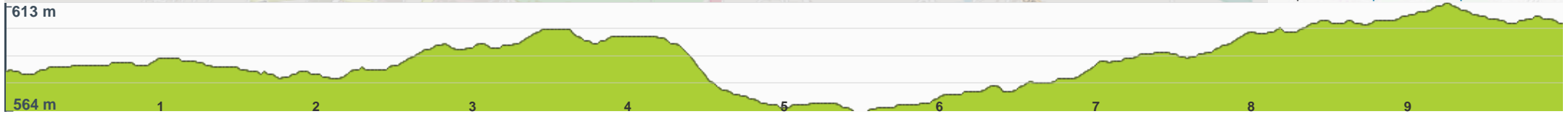
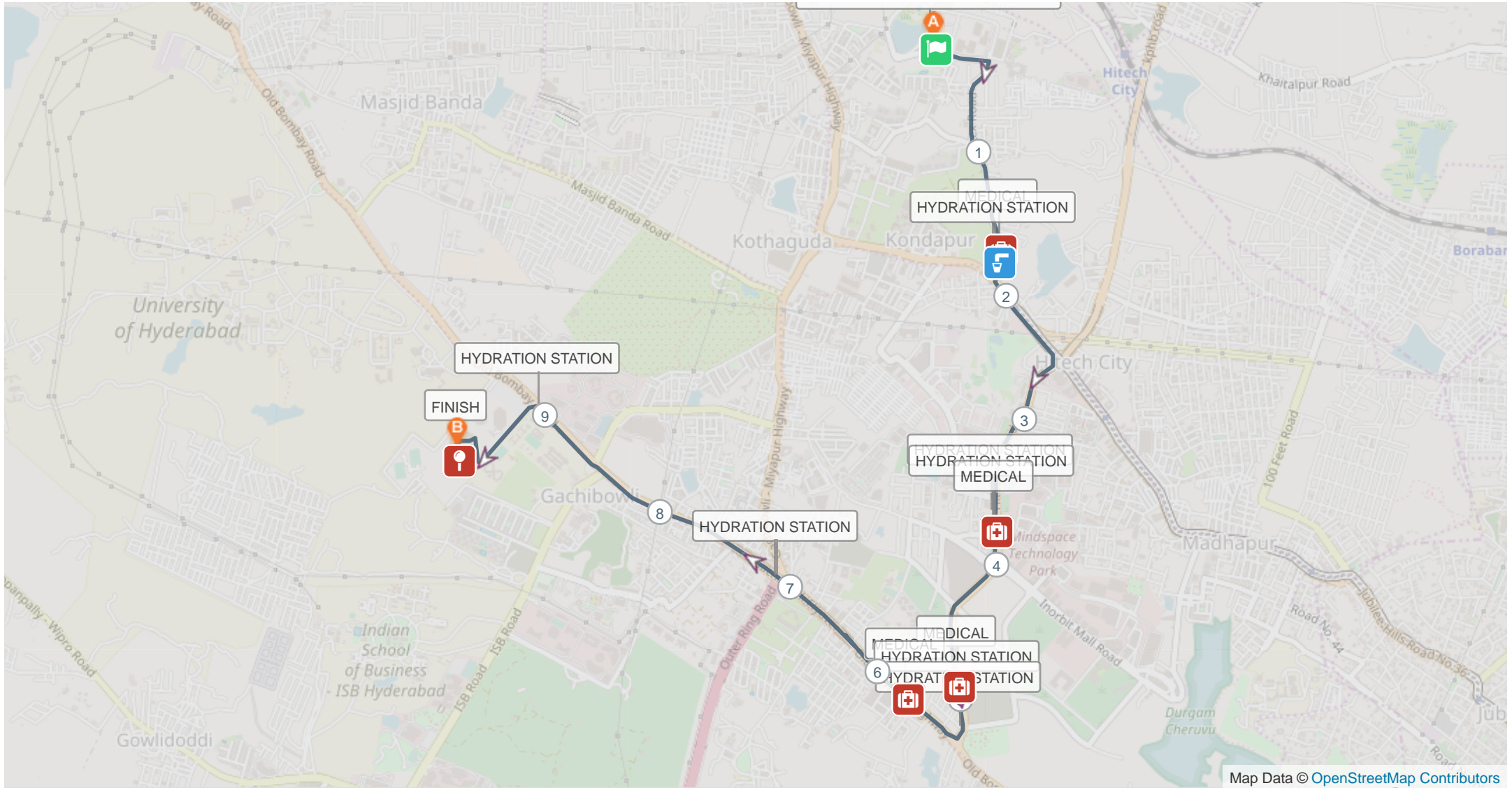
ROUTE INFORMATION

LENGTH	10.000 km
ASCENT	98 m
DESCENT	77 m
HILLS	↑ 45.1% ↓ 32.4% → 22.5%
TERRAIN	Road A
START	LAT: 17.469940, LNG: 78.373330



NOTES

AHM 2018 10K (10.000 km)



ROUTE DIRECTIONS

No	Km	Turn	Directions
1	0.000		Start near 7, Aparna Orchids Road, Kothaguda, Hyderabad, Telangana 500084, India
2	0.005	↙	Sharp left
3	0.374	→	Turn right
4	0.442		Continue straight past National Academy of Construction Gate onto Hitex Road
5	1.898	←	Turn left onto Hitech City Rd
6	2.514	↗	Slight right
7	2.585	↗	Turn right onto Hitech City Main Rd
8	5.279	↗	Turn right onto Gachibowli Rd/Old Mumbai Hwy
9	6.208		Slight right to stay on Gachibowli Rd/Old Mumbai Hwy
10	6.404	↘	Sharp right onto Gachibowli Flyover
11	7.782		Turn left toward Gachibowli Rd/Old Mumbai Hwy
12	7.793	→	Turn right onto Gachibowli Rd/Old Mumbai Hwy
13	9.071	←	Turn left
14	9.100	↙	Turn left
15	9.999		